

# 2020 Local Road Millage Program



*Eaton County*  
Road Commission



1112 Reynolds Road | Charlotte, MI 48813 | 517-543-1630

[www.eatoncountyrad.com](http://www.eatoncountyrad.com)

Version 3-21



# 2020 LOCAL ROAD MILLAGE PROGRAM REPORT

---

AS OF DECEMBER 31, 2020

## ***Board of Eaton County Road Commissioners***



Benjamin S.  
Lyons  
CHAIR

*Term expires:*  
12-31-2026

Timothy J.  
Lamoreaux  
VICE CHAIR

*Term expires:*  
12-31-2022

Jerry L.  
Frazier  
MEMBER

*Term expires:*  
12-31-2022

Duane A.  
Eldred  
MEMBER

*Term expires:*  
12-31-2025

Lauren K. Aitch-  
Guerrant  
MEMBER

*Term expires:*  
12-31-2025

**BLAIR E. BALLOU, P.E., *ENGINEER-MANAGER***

**PATRICIA M. LOOSEMORE, *FINANCE DIRECTOR***

BLANK

# TABLE OF CONTENTS

---

Dashboard	7
Financial Summary	9
Illustration - Percent Complete by Township and Road Type	11
Illustration - Local Road Millage Program: Miles by Township	13
Tabulation by Township of 2020 Local Road Millage Projects	
Bellevue	14
Benton	16
Brookfield	18
Carmel	20
Chester	22
Delta	24
Eaton	28
Eaton Rapids	30
Hamlin	32
Kalamo	34
Oneida	36
Roxand	38
Sunfield	40
Vermontville	42
Walton	44
Windsor	46
Policy No. 2014-01: Local Road Millage Program Planning and Project Selection Guidelines	49

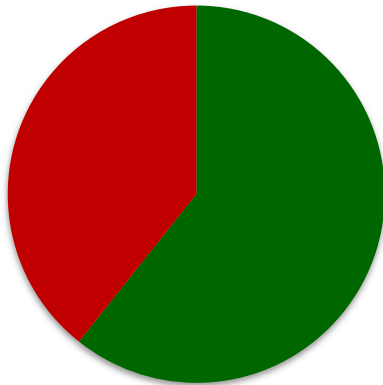
BLANK

# LOCAL ROAD MILLAGE PROGRAM DASHBOARD

As of 12-31-20

## Paved Local Roads

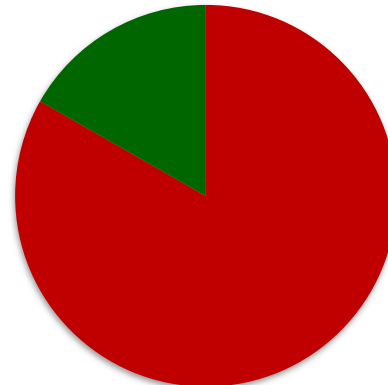
Total Miles in Program



■ Miles Completed

## Gravel Local Roads

Total Miles in Program



■ Miles Completed

Township	Total Miles in Millage Program		Millage Projects Complete as of 12/31/20		Percent of Total Miles Complete	
	Asphalt	Gravel	Asphalt	Gravel	Asphalt	Gravel
Bellevue Twp	3.88	44.78	3.88	13.74	100.0%	30.7%
Benton Twp	6.98	26.60	5.91	3.37	84.7%	12.7%
Brookfield Twp	9.12	44.83	8.12	4.00	89.0%	8.9%
Carmel Twp	8.48	33.66	5.72	8.35	67.5%	24.8%
Chester Twp	4.46	44.10	4.46	12.43	100.0%	28.2%
Delta Twp	92.22	8.01	48.16	-	52.2%	0.0%
Eaton Rapids Twp	7.64	35.70	6.88	1.00	90.1%	2.8%
Eaton Twp	21.61	18.61	11.74	8.50	54.3%	45.7%
Hamlin Twp	12.90	31.76	8.63	7.61	66.9%	24.0%
Kalamo Twp	8.38	39.10	8.38	2.01	100.0%	5.1%
Oneida Twp	24.87	14.74	14.88	6.50	59.8%	44.1%
Roxand Twp	9.81	34.52	7.02	5.83	71.6%	16.9%
Sunfield Twp	13.60	23.74	9.87	4.40	72.6%	18.5%
Vermontville Twp	3.54	38.57	3.54	12.78	100.0%	33.1%
Walton Twp	11.75	35.42	9.54	2.41	81.2%	6.8%
Windsor Twp	23.83	26.10	13.60	7.78	57.1%	29.8%
	<b>263.07</b>	<b>500.24</b>	<b>170.33</b>	<b>100.71</b>	<b>64.7%</b>	<b>20.1%</b>

BLANK

# FINANCIAL SUMMARY

	2016 ACTUAL				2017 ACTUAL				2018 ACTUAL				2019 ACTUAL				2020 ACTUAL				PROGRAM	
																					TO DATE	2021 BUDGET
Paved Road Resurfacing	\$	3,337,884	\$	3,686,294	\$	5,391,764	\$	3,670,891	3,670,891	5,128,716 *	\$	21,215,549	\$	4,066,754					\$	4,066,754		
Gravel Road Resurfacing		543,914		83,330		346,047		430,337	430,337	321,396		1,725,024		500,000						500,000		
County-Wide Dust Control		406,117		434,229		469,304		479,137	479,137	469,734		2,258,521		500,000						500,000		
<b>Total Expenditures</b>	<b>\$</b>	<b>4,287,915</b>	<b>\$</b>	<b>4,203,853</b>	<b>\$</b>	<b>6,207,115</b>	<b>\$</b>	<b>4,580,365</b>	<b>\$</b>	<b>5,919,846</b>	<b>\$</b>	<b>25,199,094</b>	<b>\$</b>	<b>5,066,754</b>					<b>\$</b>	<b>5,066,754</b>		
Property Taxes Collected		3,936,010		3,961,768		4,088,246		4,289,816	4,289,816	4,408,110		20,683,950		4,566,754						4,566,754		
<b>Net Revenues (Expenditures)</b>	<b>\$</b>	<b>(351,905)</b>	<b>\$</b>	<b>(242,085)</b>	<b>\$</b>	<b>(2,118,870)</b>	<b>\$</b>	<b>(290,549)</b>	<b>\$</b>	<b>(1,511,736)</b>	<b>\$</b>	<b>(4,515,144)</b>	<b>\$</b>	<b>(500,000)</b>					<b>\$</b>	<b>(500,000)</b>		

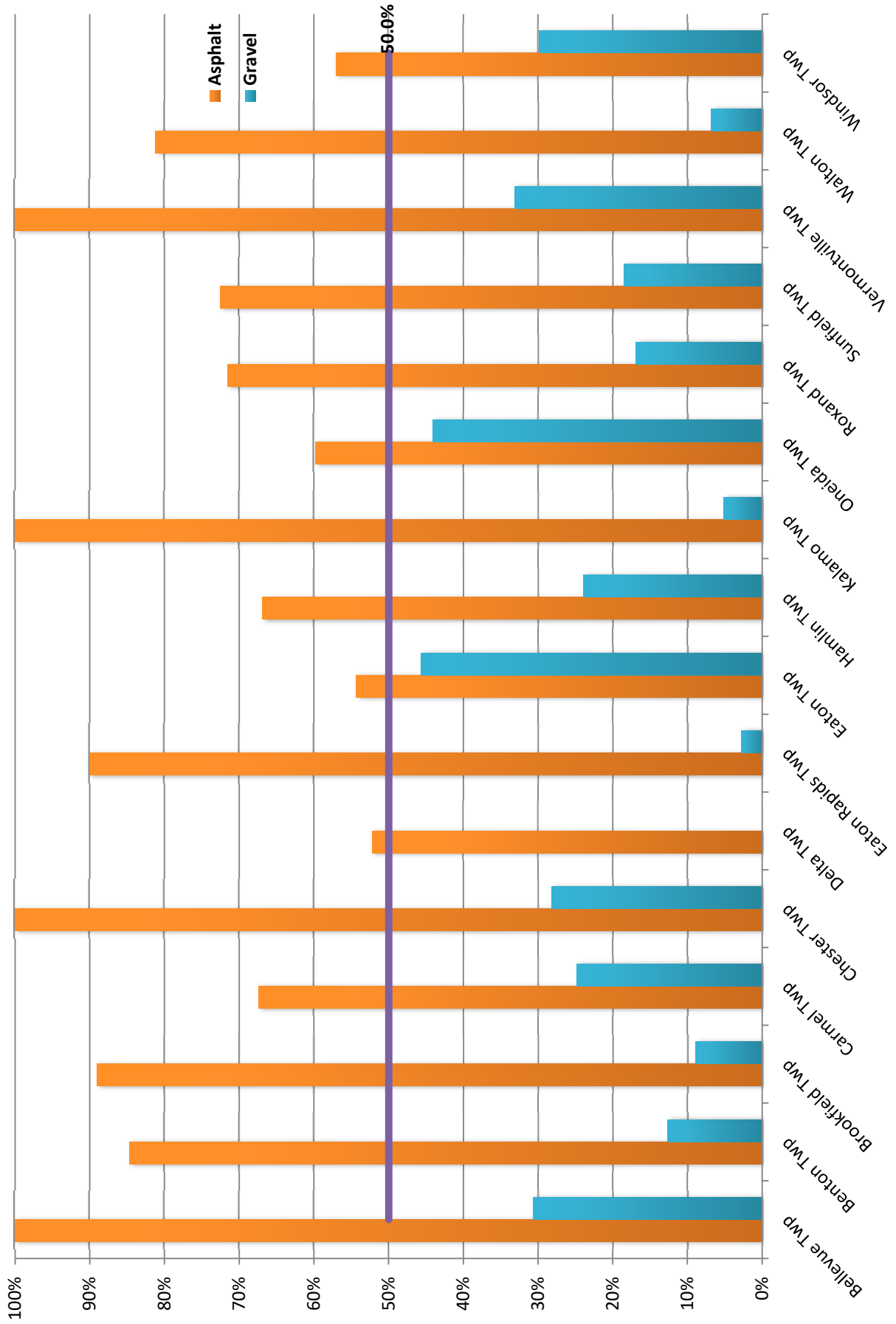
**Average Cost Per Mile:**

Paved Road Resurfacing:	\$	123,645	\$	126,660	\$	200,892	\$	156,408	\$	193,536
Gravel Road Resurfacing	\$	17,213	\$	19,623	\$	20,727	\$	23,789	\$	18,066
County-Wide Dust Control	\$	812	\$	868	\$	938	\$	958	\$	939

\*Includes appx \$1,243,452 of 2019 Local Road Millage projects that were completed in 2020.

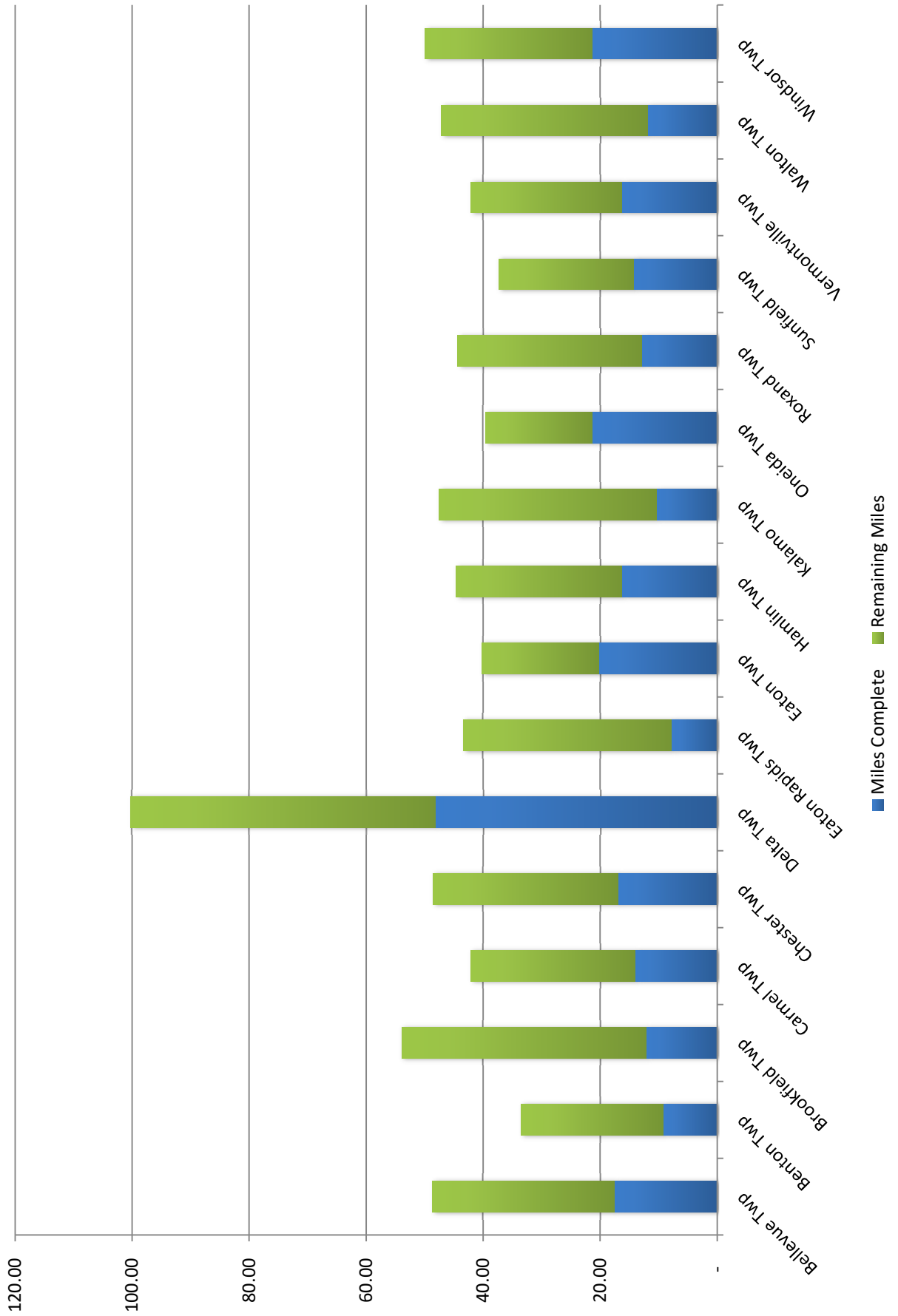
BLANK

# Percent Complete by Township and Road Type



BLANK

# Local Road Millage Program: Miles by Township



# 2020 LOCAL ROAD MILLAGE PROGRAM

---

## BELLEVUE TOWNSHIP

***Gravel Road Resurfacing:***

Babcock Rd, W Baseline Hwy to Sherwood Hwy	1.27 mi	24,772
Cook Rd, W Butterfield Hwy to Sherwood Hwy	0.55 mi	10,768
Sherwood Hwy, Hall Rd to City/ Twp Line	2.04 mi	41,495
Total gravel miles resurfaced	<hr/> 3.85 mi	

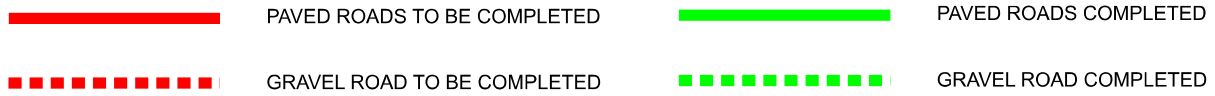
***County-Wide Dust Control:*** 44.78 mi \$ 42,835

---

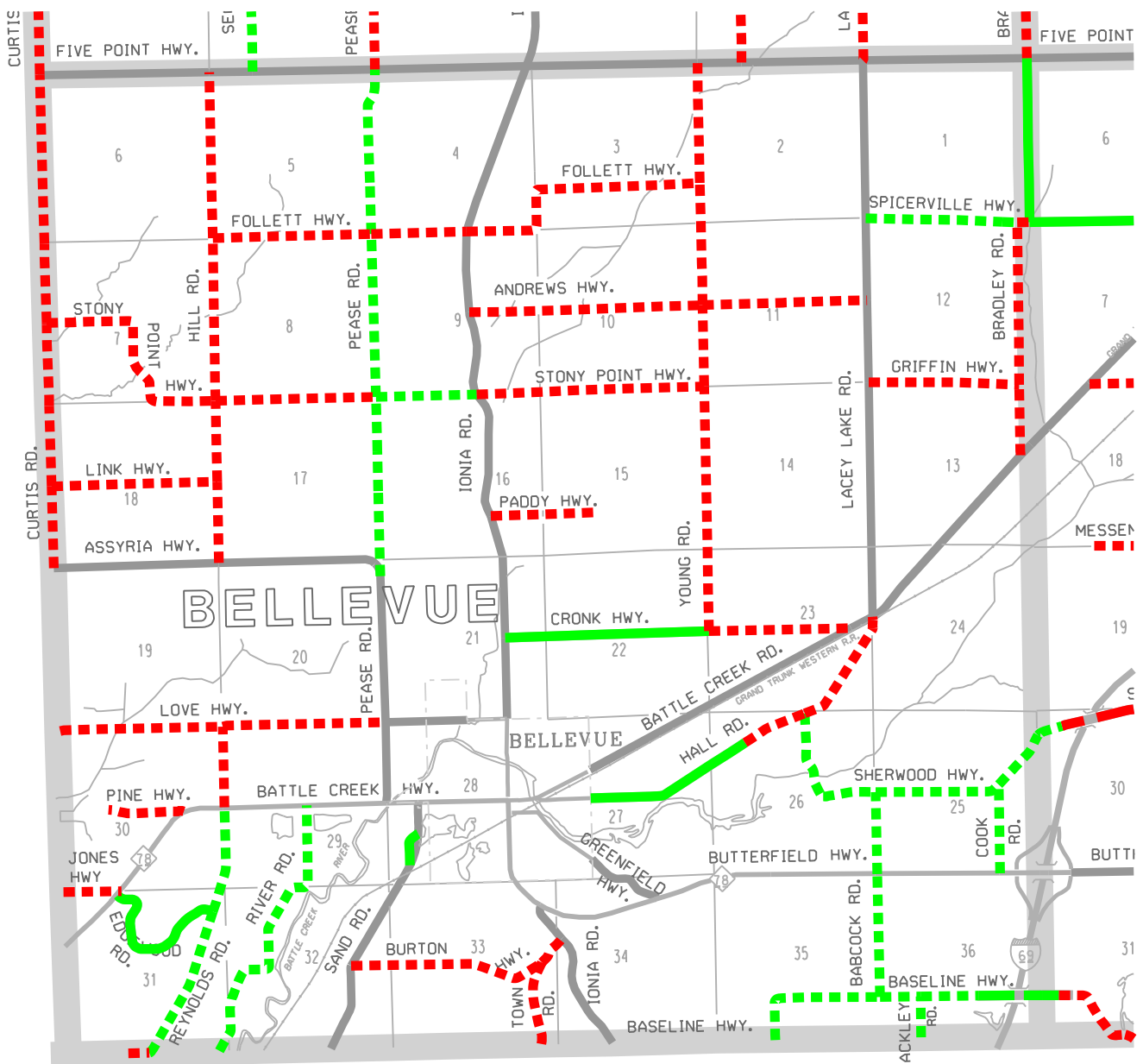
---

# MILLAGE PROGRAM STATUS - ENDING 12/31/2020

## BELLEVUE TOWNSHIP



REVISION DATE: 02-09-2021



# 2020 LOCAL ROAD MILLAGE PROGRAM

---

## BENTON TOWNSHIP

**Gravel Road Resurfacing:**

E Santee Hwy, N Cochran Rd to Benton Rd	<u>1.00</u> mi	\$	18,848
<i>Total paved miles resurfaced</i>	1.00		





<b>County-Wide Dust Control:</b>	26.60 mi	\$	25,433
----------------------------------	----------	----	--------

---

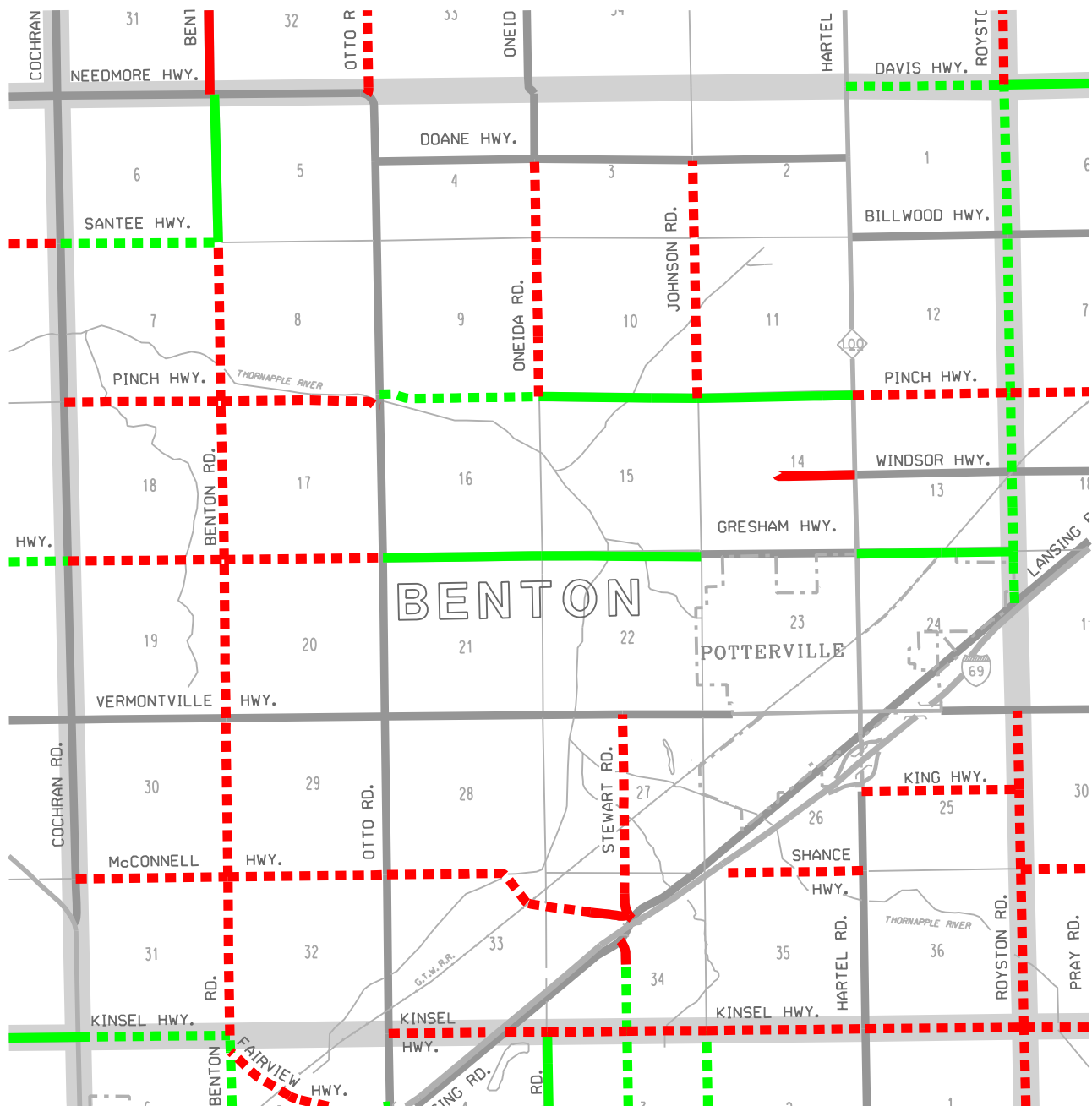
---

# MILLAGE PROGRAM STATUS - ENDING 12/31/2020

## BENTON TOWNSHIP

- |   |                             |  |                       |
|---|-----------------------------|--|-----------------------|
|  | PAVED ROADS TO BE COMPLETED |  | PAVED ROADS COMPLETED |
|  | GRAVEL ROAD TO BE COMPLETED |  | GRAVEL ROAD COMPLETED |

REVISION DATE: 02-09-2021



# 2020 LOCAL ROAD MILLAGE PROGRAM

---

## BROOKFIELD TOWNSHIP

***Paved Road Resurfacing:***

E Spicerville Hwy, Cochran Rd to Sherman Rd	<u>0.99</u> mi	\$	204,279
<i>Total paved miles resurfaced</i>	0.99		

***County-Wide Dust Control:***

44.83 mi	\$	41,236
----------	----	--------





---

---

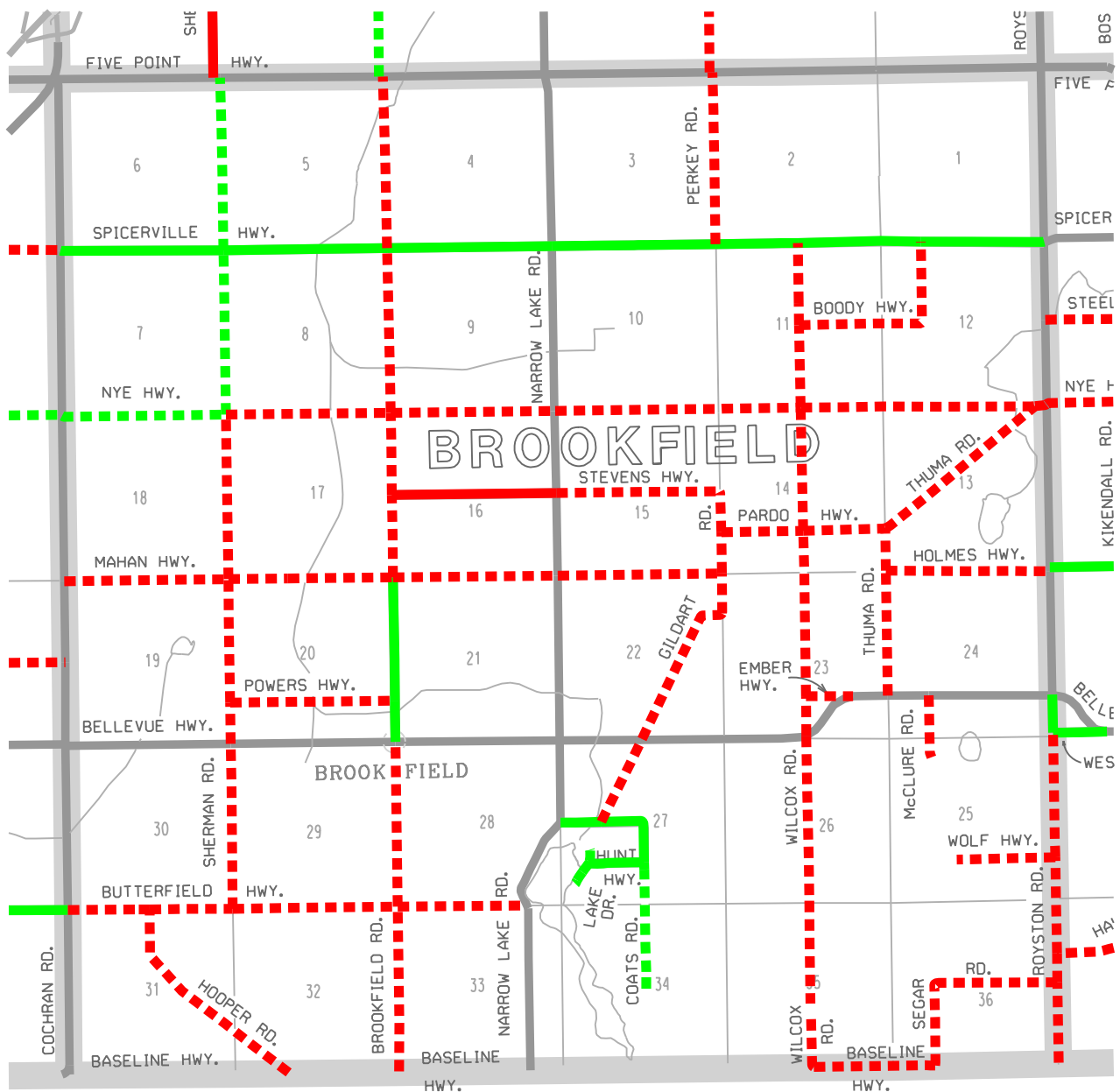


# MILLAGE PROGRAM STATUS - ENDING 12/31/2020

## BROOKFIELD TOWNSHIP

- |   |                             |  |                       |
|---|-----------------------------|--|-----------------------|
|  | PAVED ROADS TO BE COMPLETED |  | PAVED ROADS COMPLETED |
|  | GRAVEL ROAD TO BE COMPLETED |  | GRAVEL ROAD COMPLETED |

REVISION DATE: 02-09-2021



# 2020 LOCAL ROAD MILLAGE PROGRAM

---

## CARMEL TOWNSHIP

***Paved Road Resurfacing:***

N Bradley Rd, W Lawrence Hwy to Valley Hwy	<u>1.01</u> mi	\$	97,018
<i>Total paved miles resurfaced</i>	1.01		

---



---

<b><i>County-Wide Dust Control:</i></b>	33.66 mi	\$	32,085
---	----------	----	--------

---







---

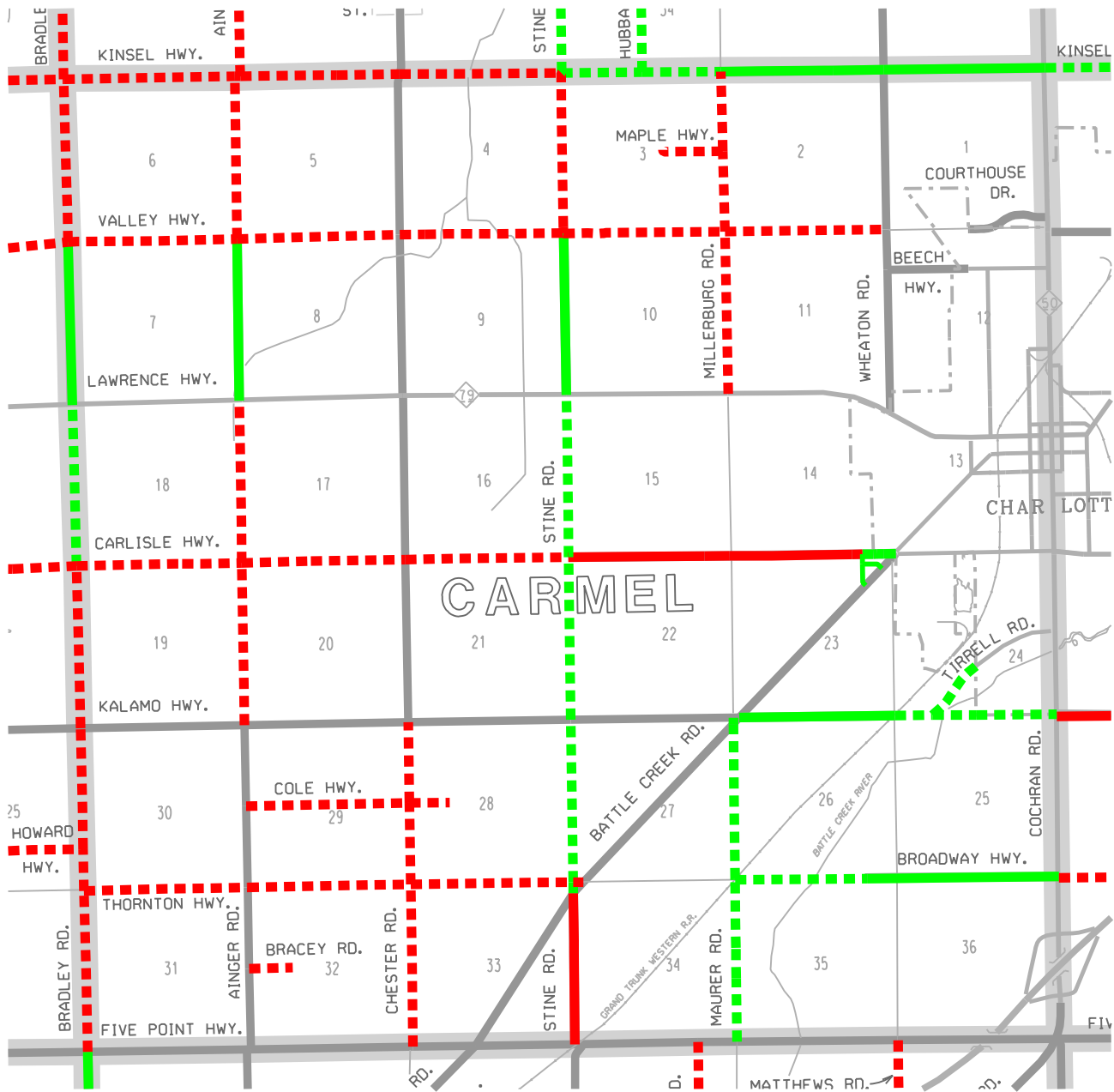


# MILLAGE PROGRAM STATUS - ENDING 12/31/2020

## CARMEL TOWNSHIP

- |   |                             |  |                       |
|---|-----------------------------|--|-----------------------|
|  | PAVED ROADS TO BE COMPLETED |  | PAVED ROADS COMPLETED |
|  | GRAVEL ROAD TO BE COMPLETED |  | GRAVEL ROAD COMPLETED |

REVISION DATE: 02-09-2021



# 2020 LOCAL ROAD MILLAGE PROGRAM

---

## CHESTER TOWNSHIP

**Gravel Road Resurfacing:**





Lamie Hwy, N Chester Rd to Stine Rd	1.00	mi	\$	20,215
Mulliken Rd, Lamie Hwy to W Vermontville Hwy	1.08	mi	\$	21,875
N Bradley Rd, Lamie Hwy to W Vermontville Hwy	1.01	mi	\$	23,500
N Stine Rd, W Kinsel Hwy to Lamie Hwy	1.01	mi	\$	21,938
<i>Total gravel miles resurfaced</i>	<u>4.10</u>			

**County-Wide Dust Control:** 44.10 mi \$ 41,719

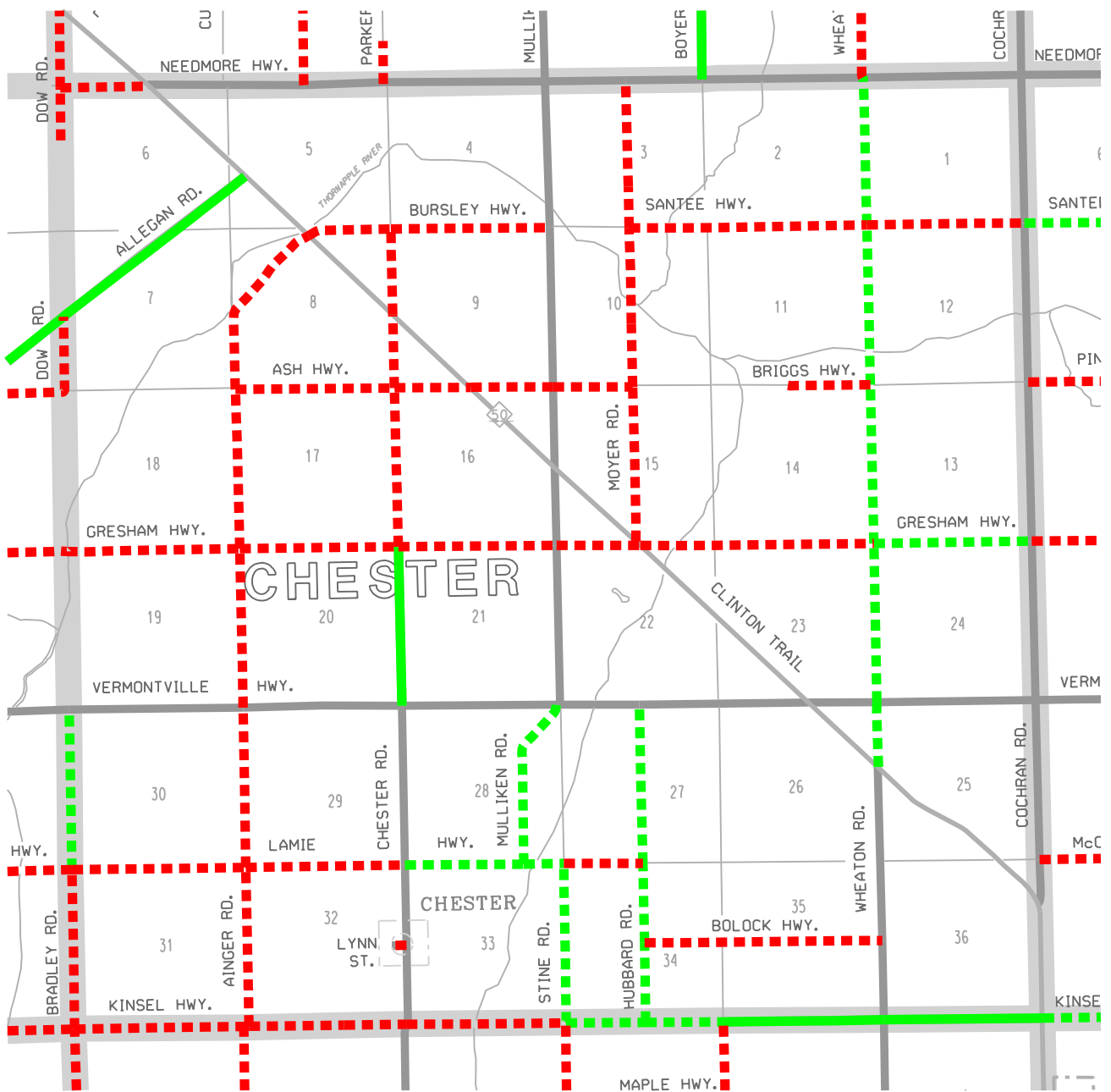
---

# MILLAGE PROGRAM STATUS - ENDING 12/31/2020

## CHESTER TOWNSHIP

- |   |                             |  |                       |
|---|-----------------------------|--|-----------------------|
|  | PAVED ROADS TO BE COMPLETED |  | PAVED ROADS COMPLETED |
|  | GRAVEL ROAD TO BE COMPLETED |  | GRAVEL ROAD COMPLETED |

REVISION DATE: 02-09-2021



# 2020 LOCAL ROAD MILLAGE PROGRAM

---

## DELTA TOWNSHIP

### *Paved Road Resurfacing:*

Amberina Dr, Ruby Glass Rd to Cardinal Ln	0.23	mi	\$	37,674
Armstrong Dr, Willow Hwy to Webster Rd	0.24	mi	\$	34,005
Aspen Dr, Powderhorn Dr to Sow Rd	0.21	mi	\$	49,447
Birchwood Way, Boxwood Lane to Elmwood Rd	0.22	mi	\$	35,948
Bobsyl Lane, Denmark Ave to Countryside Dr	0.12	mi	\$	27,499
Cardinal Lane, Lindy Dr to Amberina Dr	0.12	mi	\$	22,136
Chimneyrock Dr, Powderhorn Dr to Durnago Dr	0.17	mi	\$	28,931
Clearview Ave, River Ridge to Edmund Way	0.16	mi	\$	32,556
Countryside Dr, Dead end/start to Denmark Ave	0.12	mi	\$	25,208
Crawford Rd, Old Lansing Rd to Marylouise St	0.08	mi	\$	11,950
Denmark Ave, Bobsyl Ln to Corkery Ln	0.12	mi	\$	22,813
Durango Dr, Otter Dr to Chimneyrock Dr	0.27	mi	\$	61,280
Dutch Hill Dr, E St Joe Hwy to Omar St	0.27	mi	\$	75,463
Edmund Way, Willow Hwy to River Ridge Dr	0.12	mi	\$	4,551
Elmwood Rd, Willow Hwy to Greenbriar Rd	0.13	mi	\$	20,757
Fairbanks Dr, Powderhorn Dr to Durango Dr	0.17	mi	\$	27,496
Grand Woods Dr, Willow Hwy to Dead end	0.47	mi	\$	112,667
Greenbriar Rd, Holiday Ln to Elmwood Rd	0.15	mi	\$	29,355
Hamlet Ct, Countryside Dr to Dead end/start	0.04	mi	\$	15,625
Hilltop Dr, Toboggan Ln to Lindy Dr & Pony Tr	0.06	mi	\$	11,835
Holiday Ln, Willow Hwy to River Ridge Dr	0.23	mi	\$	38,960
Jade Dr, Dutch Hill Dr to Omar St	0.21	mi	\$	39,987
Lindy Dr, Willow Hwy to Pony Tr	0.08	mi	\$	13,422
Malta Circle, Dutch Hill Dr to Dead end	0.04	mi	\$	15,536
Marylouise St, Begin to its end	0.14	mi	\$	25,092
Midland Dr, Elmwood Rd to E. Mall Dr	0.14	mi	\$	26,339
Moultrie Cir, Dutch Hill Dr to Dead end	0.06	mi	\$	16,985
Omar St, Dutch Hill Dr to Jade Dr	0.11	mi	\$	23,600

Otter Dr, South Fork Cir to Durango Dr	0.14	mi	\$	24,914
Pepperwood Dr, Asper Dr to Chimneyrock Dr	0.13	mi	\$	24,233
Pony Tr, Toboggan Ln to Armstrong Dr	0.18	mi	\$	33,573
Powderhorn Dr, South Fork Cir to E St Joe Hwy	0.39	mi	\$	68,293
Provincial Ave, Wildon Way to Dead end/start	0.08	mi	\$	14,576
River Ct, River Ridge Dr to Dead end	0.04	mi	\$	16,470
River Ridge Dr, Boxwood Ln to Grandwoods Park Dr	0.86	mi	\$	183,258
Rubina Way, Amberina Dr to Dead end or start	0.06	mi	\$	17,985
Ruby Glass Rd, Lindy Dr to Dead end or start	0.11	mi	\$	17,956
Sierra Dr, Powderhorn Dr to Pepperwood Dr	0.12	mi	\$	18,226
Southfork Cir, Powderhorn Dr to Dead end	0.04	mi	\$	13,741
Toboggan Lane, Armstrong Dr to Pony Trl	0.17	mi	\$	28,125
Wayland Dr, River Ridge Dr to Grandwoods Dr	0.11	mi	\$	23,333
Wildon Way, Provincial Ave to Countryside Dr	0.13	mi	\$	22,552
	<u>7.03</u>			
<i>Total paved miles resurfaced</i>				7.03

**2019 Paved Road Resurfacing -Completed 2020**

Apple Ridge Dr, Kenway Dr to Chanticleer Tr	0.12	mi	\$	10,272
Applewood Dr, Plum Hollow Dr to Plum Hollow Dr	0.25	mi	\$	72,772
Barton Rd, Waverly Rd to its end	0.62	mi	\$	154,693
Bentwood Dr, Fieldcrest Dr to Blackberry Ln	0.09	mi	\$	22,238
Berrywood Pl, Applewood Dr to its end	0.03	mi	\$	14,312
Blackberry Ln, Maycroft Rd to Barton Dr	0.40	mi	\$	59,936
Chanticleer Trl, Farmstead Ln to Green Meadows Dr	0.46	mi	\$	96,115
Dorene Dr, Elmwood Rd to its end	0.09	mi	\$	23,032
Farmstead Ln, St Joe Hwy to Chanticleer Trl	0.44	mi	\$	100,629
Fieldcrest Dr, Maycroft Rd to Bentwood Dr	0.17	mi	\$	34,850
Grape Arbor Ln, Elmwood Rd to Lotipac Pl	0.22	mi	\$	38,933
Green Meadows Dr, Kenway Dr to Michigan Ave	0.37	mi	\$	78,428
Kenilworth Dr, Fieldcrest Dr to Blackberry Ln	0.10	mi	\$	17,580
Kenway Dr, St Joe Hwy to Green Meadows Dr	0.50	mi	\$	98,984
Lotipac Pl, Palisade Dr to Grape Arbor Ln	0.06	mi	\$	21,482
Mar-Moor Dr, Willow Hwy to Waverly Rd	0.67	mi	\$	89,799
Maycroft Rd, Arden Rd to Sherwood Ln	0.11	mi	\$	64,058
Palisade Dr, Spearberry Ln to Lotipac Pl	0.06	mi	\$	26,790
Plum Hollow Dr, Elmwood Rd to Maycroft Rd	0.28	mi	\$	74,359

Sagebrush, Grape Arbor to End	0.04 mi	\$	1,425
Shady Hill Lane, Willow Hwy to Barton Dr	0.25 mi	\$	46,744
Shannon Ln, Fieldcrest Dr to Blackberry Ln	0.11 mi	\$	62,447
Sherwood Ln, Blackberry Ln to its end	0.04 mi	\$	17,780
Spearberry Ln, Plum HollowDr to Palisade Dr	0.06 mi	\$	15,796
	<u>0.06</u>		
<i>Total paved miles resurfaced</i>	5.53		

**County-Wide Dust Control:**

8.01 mi \$ 7,606





# 2020 LOCAL ROAD MILLAGE PROGRAM

---

## EATON TOWNSHIP

***Paved Road Resurfacing:***

S Stewart Rd, Mills Hwy to E Clinton Trl	2.01 mi	\$	218,085
<i>Total paved miles resurfaced</i>	<u>2.01</u>		

<b><i>County-Wide Dust Control:</i></b>	18.61 mi	\$	17,579
---	----------	----	--------





---

---

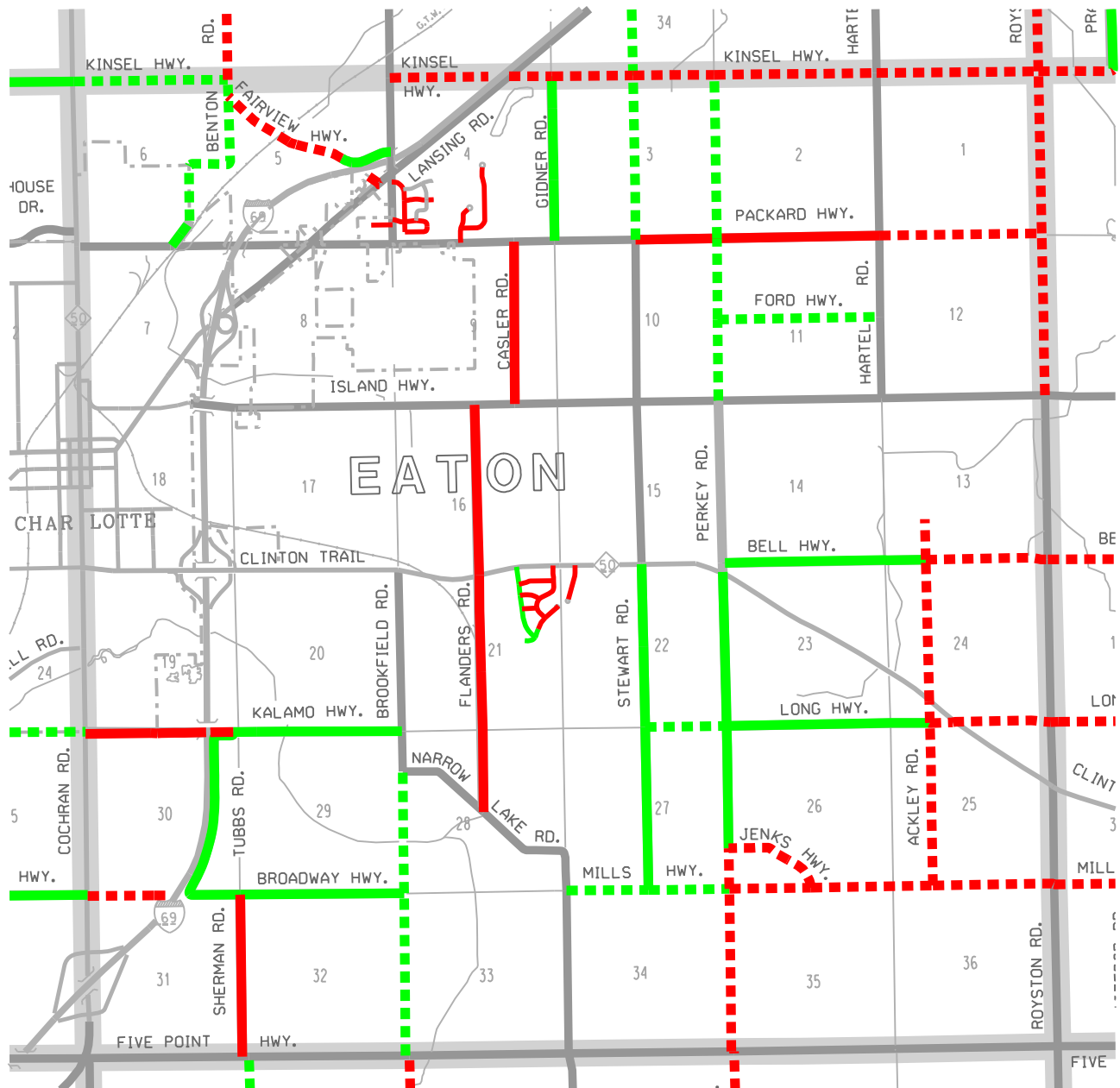


# MILLAGE PROGRAM STATUS - ENDING 12/31/2020

## EATON TOWNSHIP

- |   |                             |  |                       |
|---|-----------------------------|--|-----------------------|
|  | PAVED ROADS TO BE COMPLETED |  | PAVED ROADS COMPLETED |
|  | GRAVEL ROAD TO BE COMPLETED |  | GRAVEL ROAD COMPLETED |

REVISION DATE: 02-09-2021



# 2020 LOCAL ROAD MILLAGE PROGRAM

---

## EATON RAPIDS TOWNSHIP

***Paved Road Resurfacing:***

Arch Rd, Barnes Rd to Toles Rd	1.00 mi	\$	104,254
--------------------------------	---------	----	---------

<i>Total paved miles resurfaced</i>	1.00
-------------------------------------	------

***County-Wide Dust Control:***





35.70 mi	\$	32,786
----------	----	--------

---

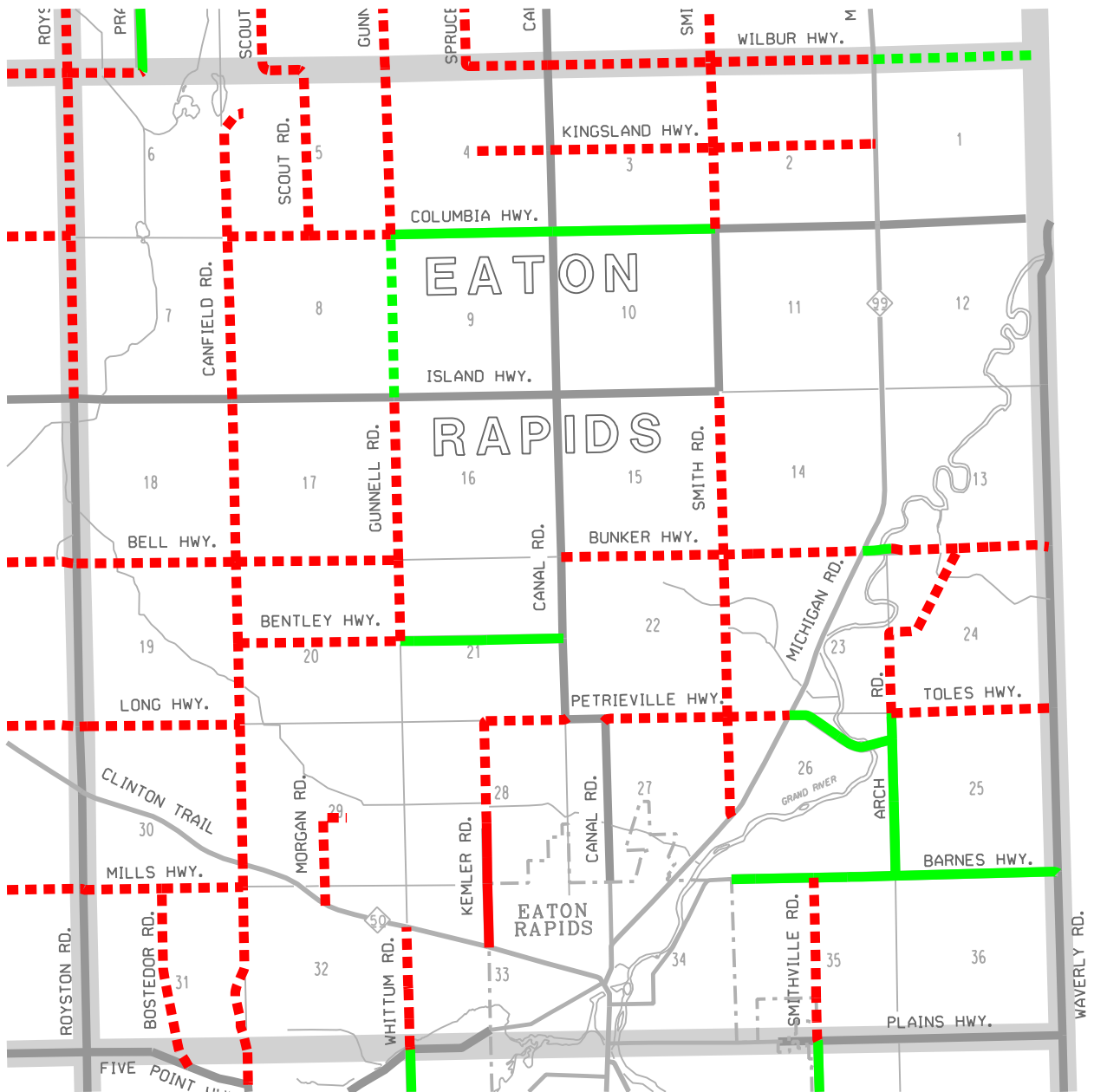


# MILLAGE PROGRAM STATUS - ENDING 12/31/2020

## EATON RAPIDS TOWNSHIP

- |   |                             |  |                       |
|---|-----------------------------|--|-----------------------|
|  | PAVED ROADS TO BE COMPLETED |  | PAVED ROADS COMPLETED |
|  | GRAVEL ROAD TO BE COMPLETED |  | GRAVEL ROAD COMPLETED |

REVISION DATE: 02-09-2021



# 2020 LOCAL ROAD MILLAGE PROGRAM

---

## HAMLIN TOWNSHIP

**Gravel Road Resurfacing:**





Hale Hwy, Kinneville Rd to Tucker Rd	0.46 mi	\$	8,528
Hogsback Rd, E Spicerville Hwy to City/Twp Line	0.62 mi	\$	10,823
Taylor Rd, Tucker Rd to VFW Hwy	0.29 mi	\$	5,521
Tucker Rd, Kinneville Rd to VFW Hwy	1.22 mi	\$	24,037
<i>Total paved miles resurfaced</i>	<u>2.59</u>		

**County-Wide Dust Control:** 31.76 mi \$ 31,702

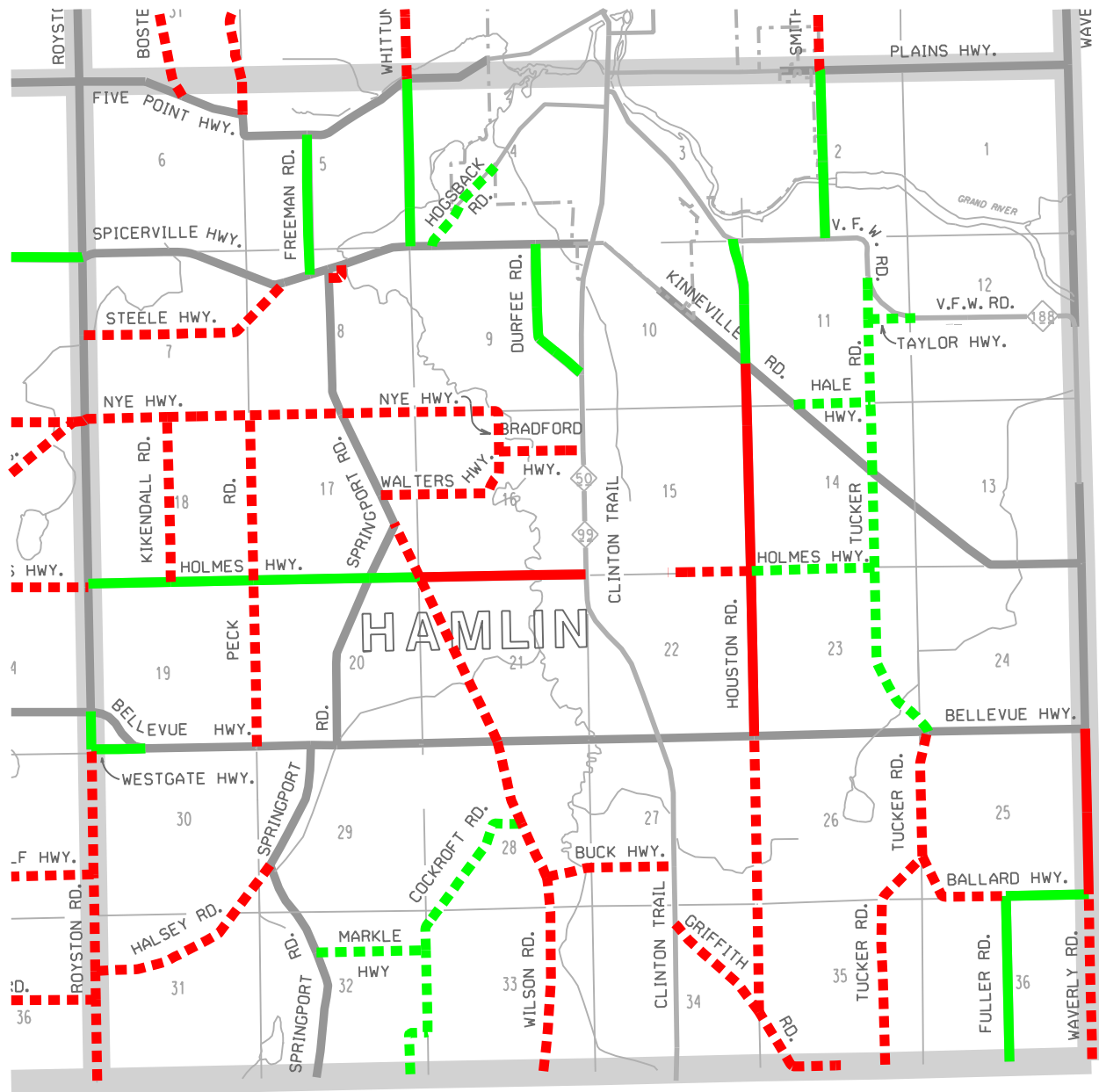
---

# MILLAGE PROGRAM STATUS - ENDING 12/31/2020

## HAMLIN TOWNSHIP

- |   |                             |  |                       |
|---|-----------------------------|--|-----------------------|
|  | PAVED ROADS TO BE COMPLETED |  | PAVED ROADS COMPLETED |
|  | GRAVEL ROAD TO BE COMPLETED |  | GRAVEL ROAD COMPLETED |

REVISION DATE: 02-09-2021



# 2020 LOCAL ROAD MILLAGE PROGRAM

---

## KALAMO TOWNSHIP

***Paved Road Resurfacing:***

Carlisle Hwy, S Ionia Rd to Perry Rd	1.00 mi	\$	112,460
--------------------------------------	---------	----	---------

<i>Total paved miles resurfaced</i>	<u>1.00</u>
-------------------------------------	-------------

***County-Wide Dust Control:***

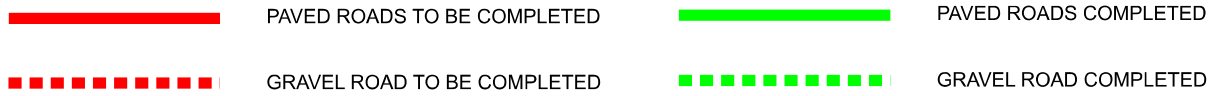
39.10 mi	\$	36,525
----------	----	--------

---

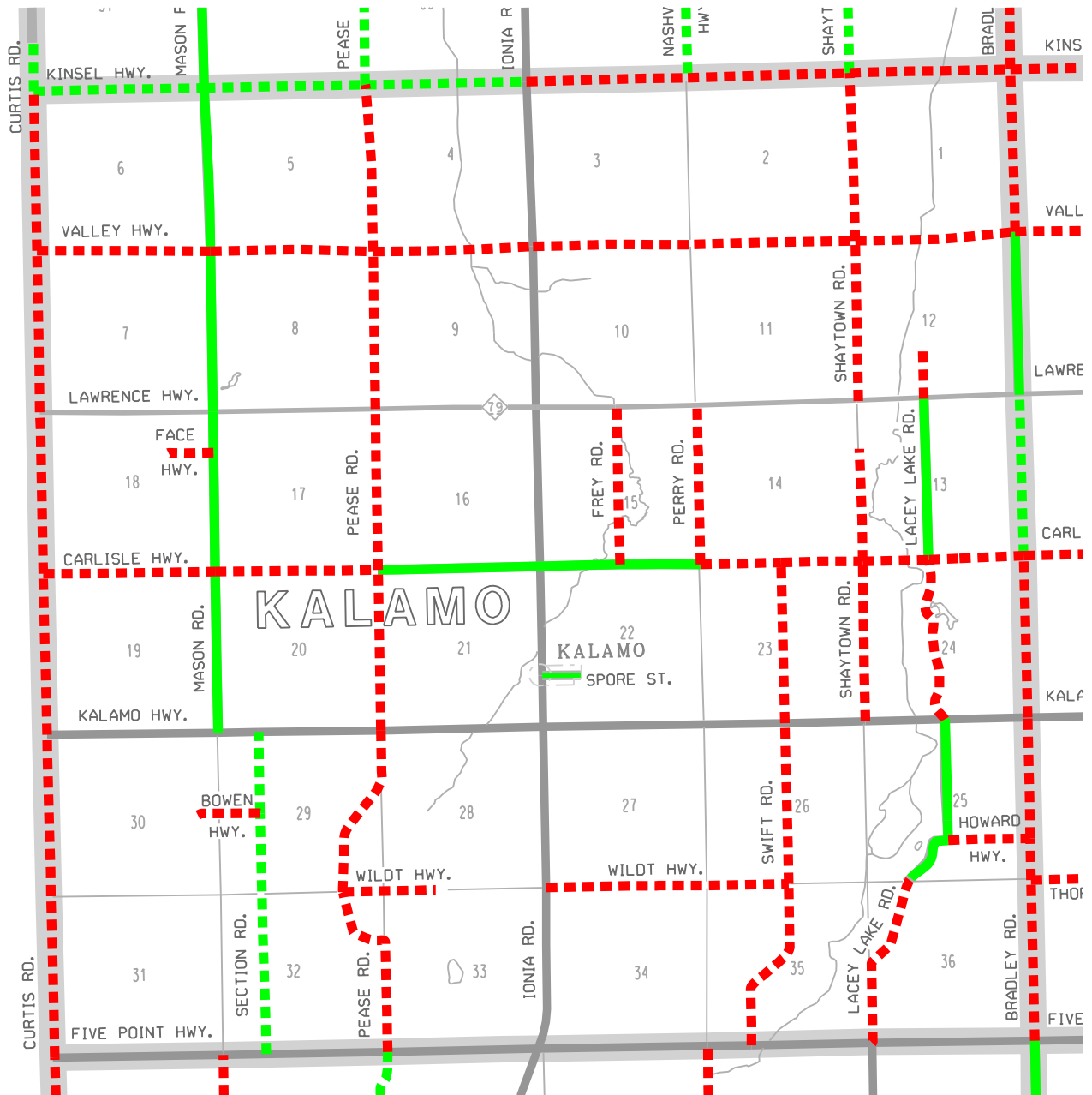


# MILLAGE PROGRAM STATUS - ENDING 12/31/2020

## KALAMO TOWNSHIP



REVISION DATE: 02-09-2021



# 2020 LOCAL ROAD MILLAGE PROGRAM

---

## ONEIDA TOWNSHIP

***Paved Road Resurfacing:***

Maywood Dr, E Saginaw Hwy to Ruth Dr	0.15 mi	\$	14,427
Ruth Ave, Maywood Dr to Maywood Dr	0.08 mi	\$	10,238
E Strange Hwy, Benton Rd to Oneida Rd	2.00 mi	\$	362,074

*Total paved miles resurfaced* 2.23





***County-Wide Dust Control:*** 14.74 mi \$ 7,606

---

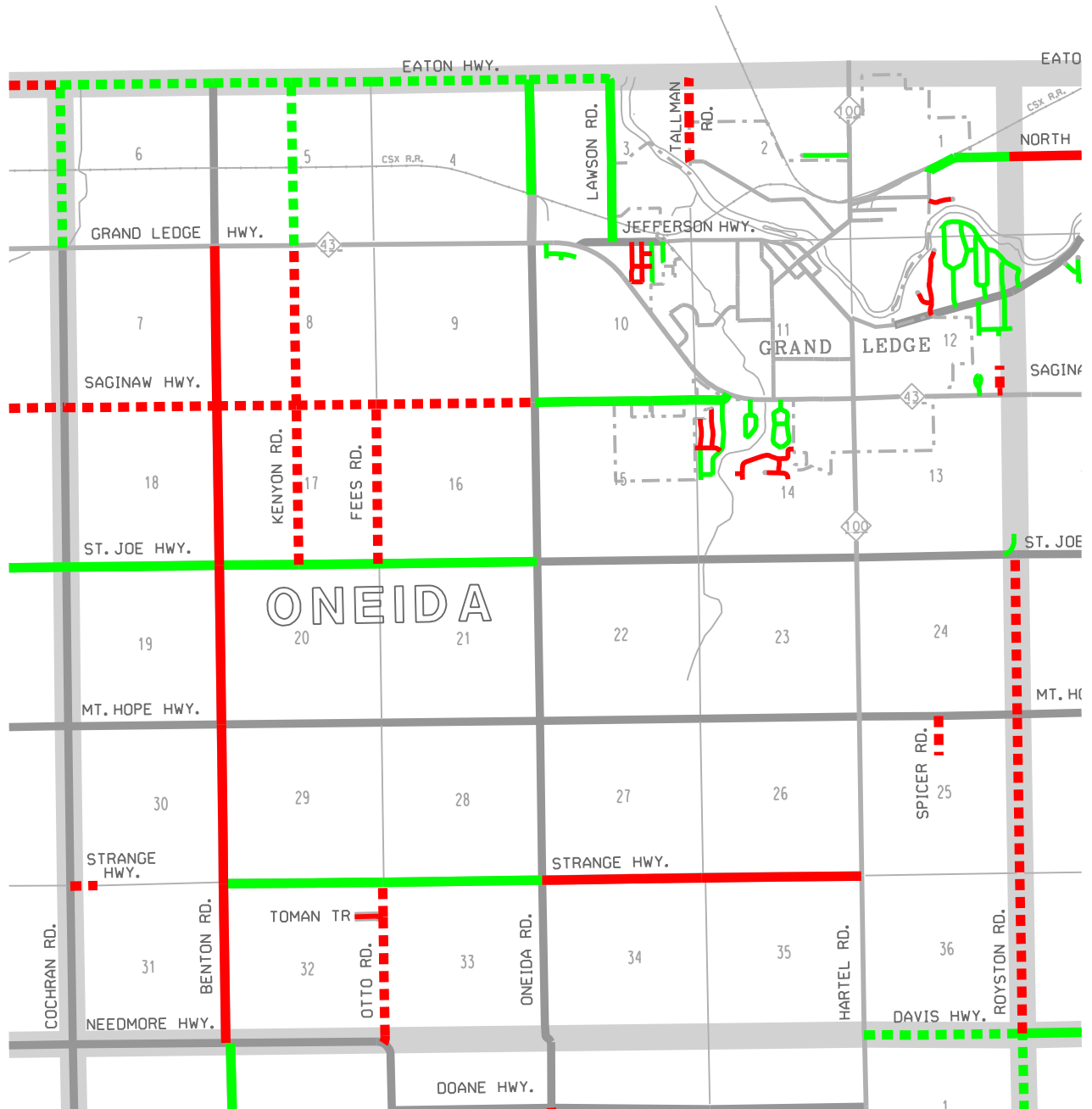
---

# MILLAGE PROGRAM STATUS - ENDING 12/31/2020

## ONEIDA TOWNSHIP

- |   |                             |  |                       |
|---|-----------------------------|--|-----------------------|
|  | PAVED ROADS TO BE COMPLETED |  | PAVED ROADS COMPLETED |
|  | GRAVEL ROAD TO BE COMPLETED |  | GRAVEL ROAD COMPLETED |

REVISION DATE: 02-09-2021



# 2020 LOCAL ROAD MILLAGE PROGRAM

---

## ROXAND TOWNSHIP

***Paved Road Resurfacing:***

W St Joe Hwy, Section line to Mulliken Rd	<u>1.01</u> mi	\$	134,678
<i>Total paved miles resurfaced</i>	1.01		





<b><i>County-Wide Dust Control:</i></b>	34.52 mi	\$	31,914
---	----------	----	--------

---

---

# MILLAGE PROGRAM STATUS - ENDING 12/31/2020

## ROXAND TOWNSHIP

- |   |                             |  |                       |
|---|-----------------------------|--|-----------------------|
|  | PAVED ROADS TO BE COMPLETED |  | PAVED ROADS COMPLETED |
|  | GRAVEL ROAD TO BE COMPLETED |  | GRAVEL ROAD COMPLETED |

REVISION DATE: 02-09-2021



# 2020 LOCAL ROAD MILLAGE PROGRAM

---

## SUNFIELD TOWNSHIP

***Paved Road Resurfacing:***

Granger Hwy, Brown Rd to M-50	<u>1.99</u> mi	\$	484,169
<i>Total paved miles resurfaced</i>	1.99		





<b><i>County-Wide Dust Control:</i></b>	23.74 mi	\$	22,608
---	----------	----	--------

---

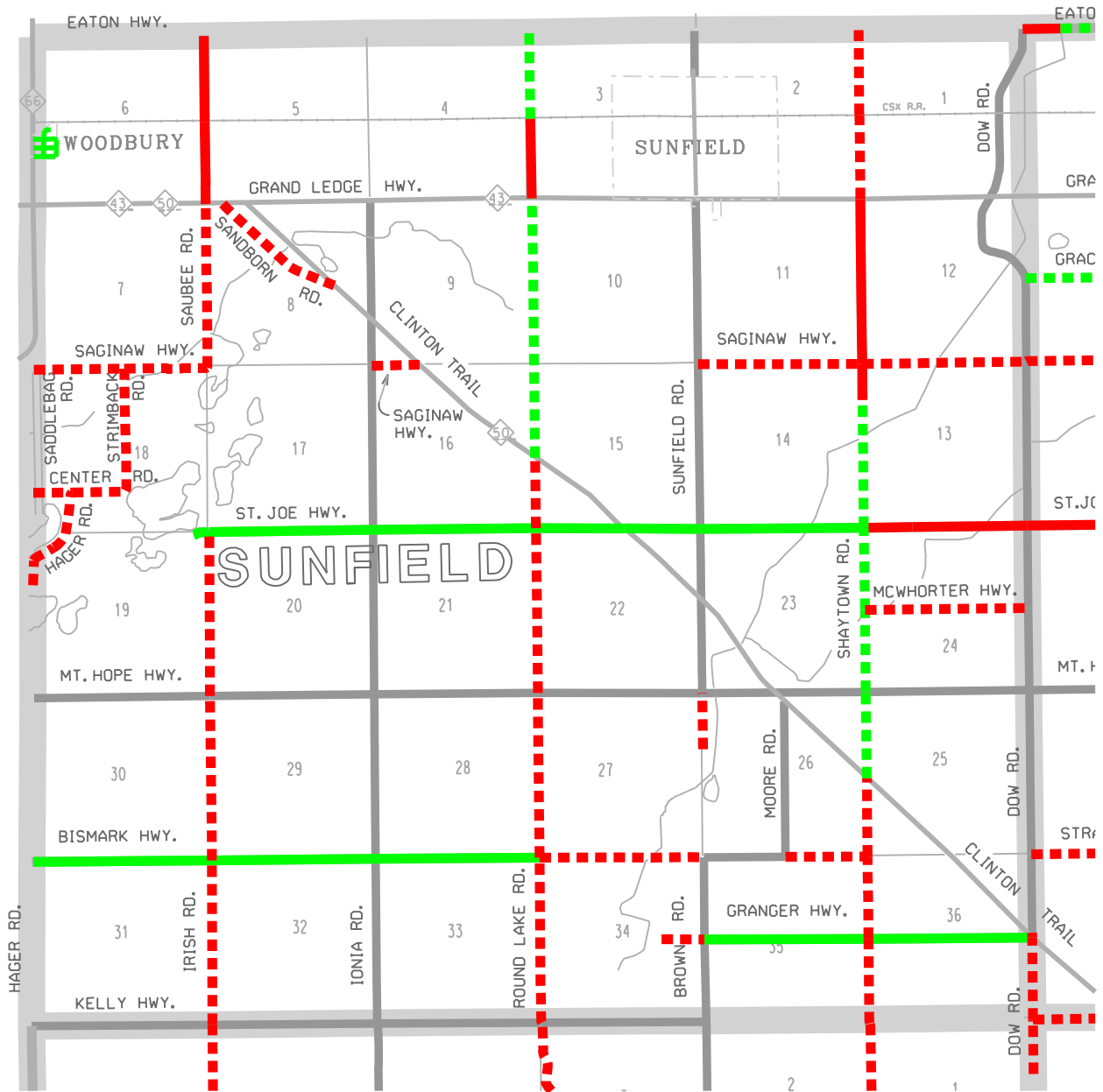
---

# MILLAGE PROGRAM STATUS - ENDING 12/31/2020

## SUNFIELD TOWNSHIP

- |   |                             |  |                       |
|---|-----------------------------|--|-----------------------|
|  | PAVED ROADS TO BE COMPLETED |  | PAVED ROADS COMPLETED |
|  | GRAVEL ROAD TO BE COMPLETED |  | GRAVEL ROAD COMPLETED |

REVISION DATE: 02-09-2021



# 2020 LOCAL ROAD MILLAGE PROGRAM

---

## VERMONTVILLE TOWNSHIP

**Gravel Road Resurfacing:**

Nashville Hwy, N Ionia Rd to W Kinsel Hwy	2.37 mi	\$	44,685
N Shaytown Rd, W Kinsel Hwy to W Vermontville Hwy	2.00 mi	\$	41,486

*Total gravel miles resurfaced* 4.37

<b>County-Wide Dust Control:</b>	38.57 mi	\$	36,045
----------------------------------	----------	----	--------

---

---



# 2020 LOCAL ROAD MILLAGE PROGRAM

---

## WALTON TOWNSHIP

***Paved Road Resurfacing:***

S Bradley Rd, W Spicerville Hwy to W Five Point Hwy	1.01 mi	\$	148,061
<i>Total paved miles resurfaced</i>	1.01		

***Gravel Road Resurfacing:***





Sherwood Hwy, City /Twp line to end of gravel	0.16 mi	\$	2,908
<i>Total gravel miles resurfaced</i>	0.16		

***County-Wide Dust Control:*** 35.42 mi    \$    32,123

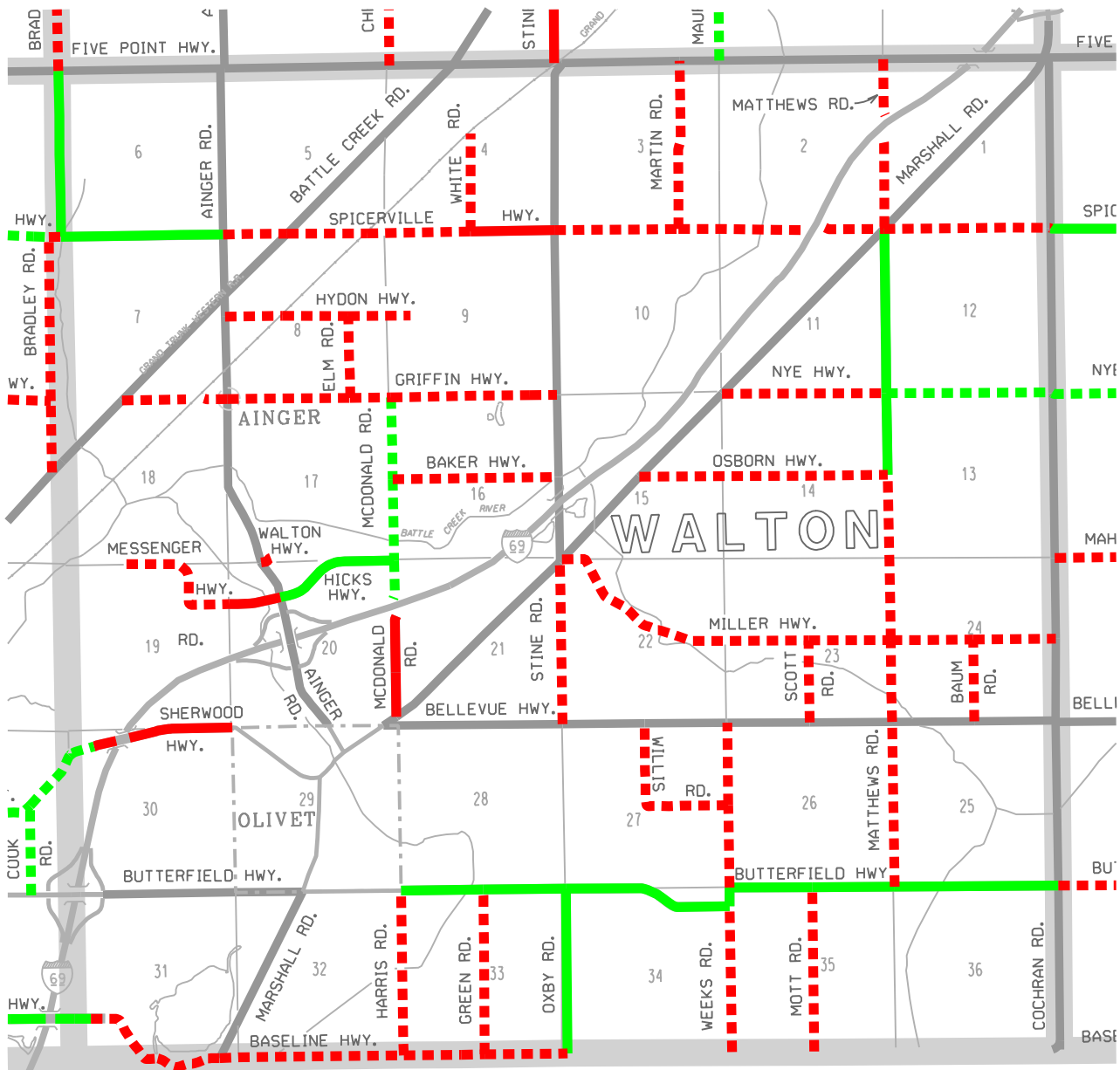
---

# MILLAGE PROGRAM STATUS - ENDING 12/31/2020

## WALTON TOWNSHIP

- |   |                             |  |                       |
|---|-----------------------------|--|-----------------------|
|  | PAVED ROADS TO BE COMPLETED |  | PAVED ROADS COMPLETED |
|  | GRAVEL ROAD TO BE COMPLETED |  | GRAVEL ROAD COMPLETED |

REVISION DATE: 02-09-2021



# 2020 LOCAL ROAD MILLAGE PROGRAM

---

## WINDSOR TOWNSHIP

***Paved Road Resurfacing:***

Nixon Rd, Rossman Hwy to W Vermontville Hwy	1.00 mi	\$	223,905
Pray Rd, E Kinsel Hwy to Rossman Hwy	1.00 mi	\$	232,250
Rossman Hwy, Pray Rd to Nixon Rd	0.25 mi	\$	83,878
<i>Total paved miles resurfaced</i>	<u>2.25</u>		





<b><i>County-Wide Dust Control:</i></b>	26.10 mi	\$	25,570
---	----------	----	--------

---

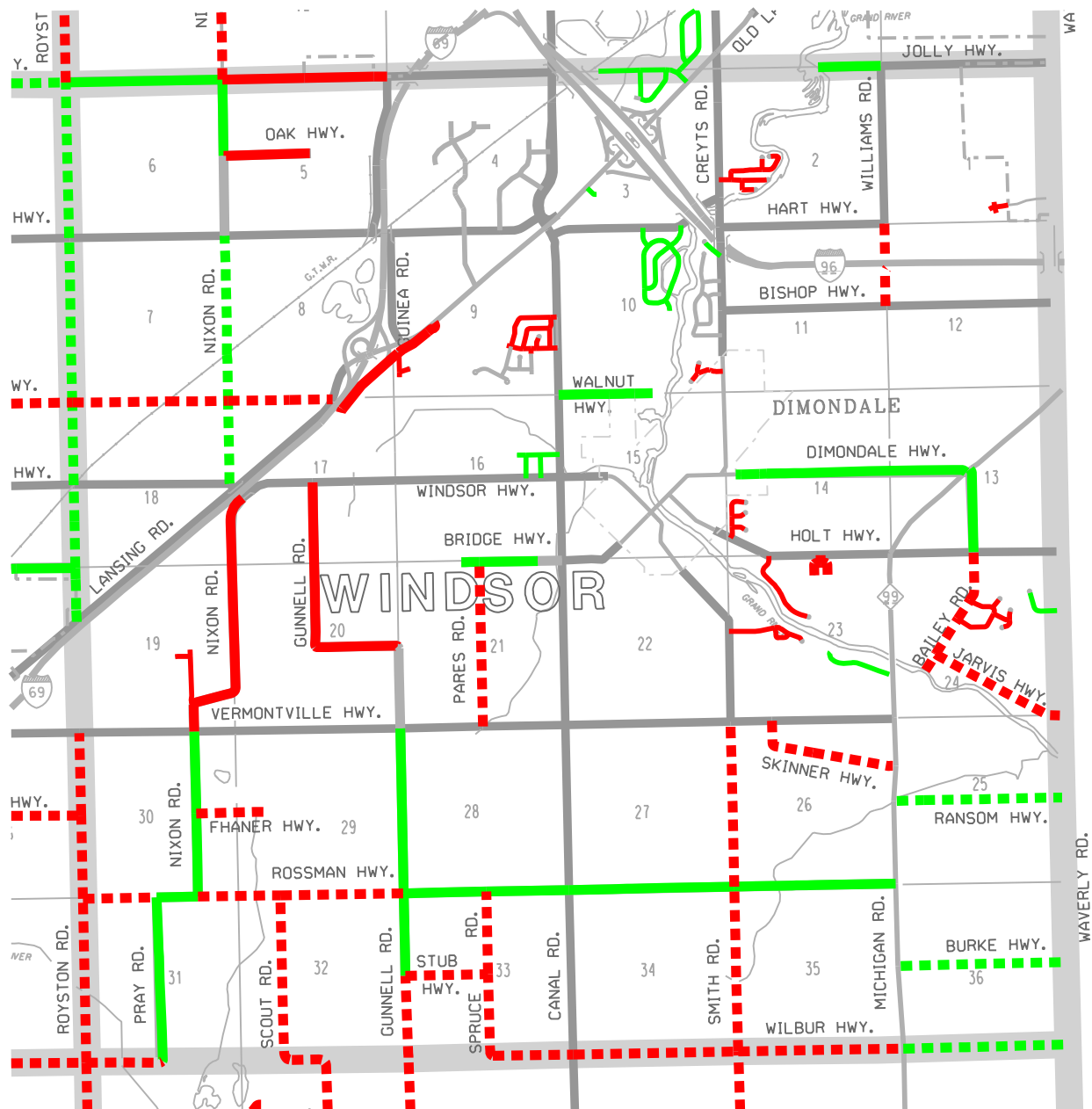


# MILLAGE PROGRAM STATUS - ENDING 12/31/2020

## WINDSOR TOWNSHIP

- |   |                             |  |                       |
|---|-----------------------------|--|-----------------------|
|  | PAVED ROADS TO BE COMPLETED |  | PAVED ROADS COMPLETED |
|  | GRAVEL ROAD TO BE COMPLETED |  | GRAVEL ROAD COMPLETED |

REVISION DATE: 02-09-2021



BLANK

# EATON COUNTY ROAD COMMISSION

## POLICY NO. 2014-01: LOCAL ROAD MILLAGE PROGRAM PROJECT SELECTION GUIDELINES

---

---

The citizens of Eaton County approved the following ballot proposal at the general election held November 14, 2014:

*For the sole purpose of funding the rehabilitation, restoration, and resurfacing of existing paved and gravel surfaced county local roads within the townships and municipal streets in Eaton County, and including two (2) applications of dust control each year on all gravel surfaced county local roads within the townships in Eaton County, shall the Constitutional limitation upon the total amount of taxes which may be assessed in one (1) year upon all property within the County of Eaton, Michigan be increased, and shall the County be authorized to levy, up to 1.5000 of a mill (\$1.5000 on each \$1,000 dollars of taxable value) for a period of twelve (12) years, 2014 to 2025, inclusive?*

The Board of Road Commissioners hereby establishes the Local Road Millage Program and adopts the following policy regarding the planning and project selection process using all funds from the millage levied annually by the Board of Eaton County Commissioners as authorized by the ballot proposal.

### **Project Eligibility**

Consistent with the conditions in the ballot language, all restoration, rehabilitation and resurfacing projects to be included in the Millage Program shall be chosen from those paved local roads identified as being in poor or fair condition on the 2014 local paved road condition inventory as published, or shall be an existing gravel surfaced local road. Millage funds shall not be expended for any purpose on county Primary roads or state highways.

The scope of all projects shall be limited to the restoration, rehabilitation and resurfacing of existing roads. Millage funds shall not be used to construct new roads or to reconstruct and/or place new pavement on existing gravel roads. Millage funds shall not be used for minor or routine maintenance activities including but not limited to snow removal, brush cutting, pothole patching, mowing, etc.

Road restoration, rehabilitation and resurfacing projects in the Millage Program may include incidental repairs or replacements of cross road culverts, catch basins and minor drainage structures as may be necessary to facilitate the road work. Millage funds shall not be used to reconstruct, widen or replace bridges or large drainage structures or culverts originally built to convey drainage that does not originate on the road project.

## **Project Planning Process**

Each year's Millage Program will be designed to accomplish approximately 1/12th of the overall program in each township. Adjustments in the extent of each year's program shall be made as necessary to meet budget requirements.

Projects that are proposed to be included in the annual program will be reviewed and approved as a preliminary list by the Board of Eaton County Road Commissioners during the month of December each year.

A tabulation and description of those projects on the preliminary list in each township will be provided to each township board by January 1st each year for review and comment and will be posted on the Road Commission's web site and provided to the County Board of Commissioners and the public.

The Road Commission Board will review and consider comments and information received regarding the projects on the preliminary list until February 15<sup>th</sup> each year, and may add, delete or modify projects in the annual program as they determine appropriate. The Road Commission Board will approve a final list of projects included in the annual program before March 1st each year, and will post the final list on the Road Commission's web site and provide the list to the County Board of Commissioners and the public.

## **Project Selection Guidelines**

### **A. Paved local roads**

Road segments included in the program each year will initially be prioritized by lowest PASER rating on local roads in each township separately, and within that listing further prioritized by the following criteria:

1. PASER Road segments considered for projects shall be shortened, lengthened, or combined as necessary to be made continuous from intersection to intersection, and may include shorter segments with a higher PASER rating when necessary to achieve continuity.
2. Projects on road segments using similar type work will be grouped together as much as possible in combination with other criteria.
3. Road segments in a recognizable neighborhood, subdivision, or locale should be grouped or combined and completed at the same time. Grouped segments may include shorter segments with a higher PASER rating when this is necessary to complete an entire neighborhood or subdivision, or as may be needed to avoid creating short or isolated road segments with different pavement condition ratings.

4. Projects may be advanced in timing or delayed to subsequent years as needed to:
  - a. Coordinate with planned utility or other construction work affecting those segments by other agencies such as the Drain Commission, Township or city sewer and water departments and other public utilities, significant private development, and construction on adjacent Primary roads or state highways.
  - b. Meet annual budgetary constraints.

B. Gravel surfaced local roads

Projects will initially be prioritized by the age of the existing surface material on each road segment in each township separately, and within that listing then further prioritized by the following criteria:

1. Safety
2. Road segments with higher existing or expected traffic volumes will be given a higher priority.
3. Road segments with low traffic volumes and/or dead end segments will be given lower priority.
4. Road segments considered for projects shall be shortened, lengthened, or combined as necessary to be made continuous from intersection to intersection.
5. Road segments that are a continuation of prior year's projects and/or that will complete a continuous route between paved cross roads will be given higher priority.
6. Projects may be advanced in timing or delayed to subsequent years as needed to:
  - a. Coordinate with planned utility or other construction work affecting those segments by other agencies such as the Drain Commission, Township or city sewer and water departments and other public utilities, planned major private development, and construction on adjacent Primary roads or state highways.
  - b. Meet annual budgetary constraints.

**Chloride Dust Control**

The Road Commission will place two applications of chloride dust control on all gravel surfaced local roads each year during the millage period. Dust control application shall be made continuous from intersection to intersection and not applied as a spot treatment. Application will be made as weather permits in the late spring and in mid to late summer.

## **Reporting**

Each year the Road Commission will prepare and publish a year-end report on the activity and progress of the Local Road Millage Program separate from other reports by the Road Commission. The report will contain both annual and cumulative financial information over the duration of the millage levy.

*Adopted by the Board of Eaton County Road Commissioners on **December 23, 2014.***

*Revisions adopted by the Board of Eaton County Road Commissioners on **September 12, 2017.***